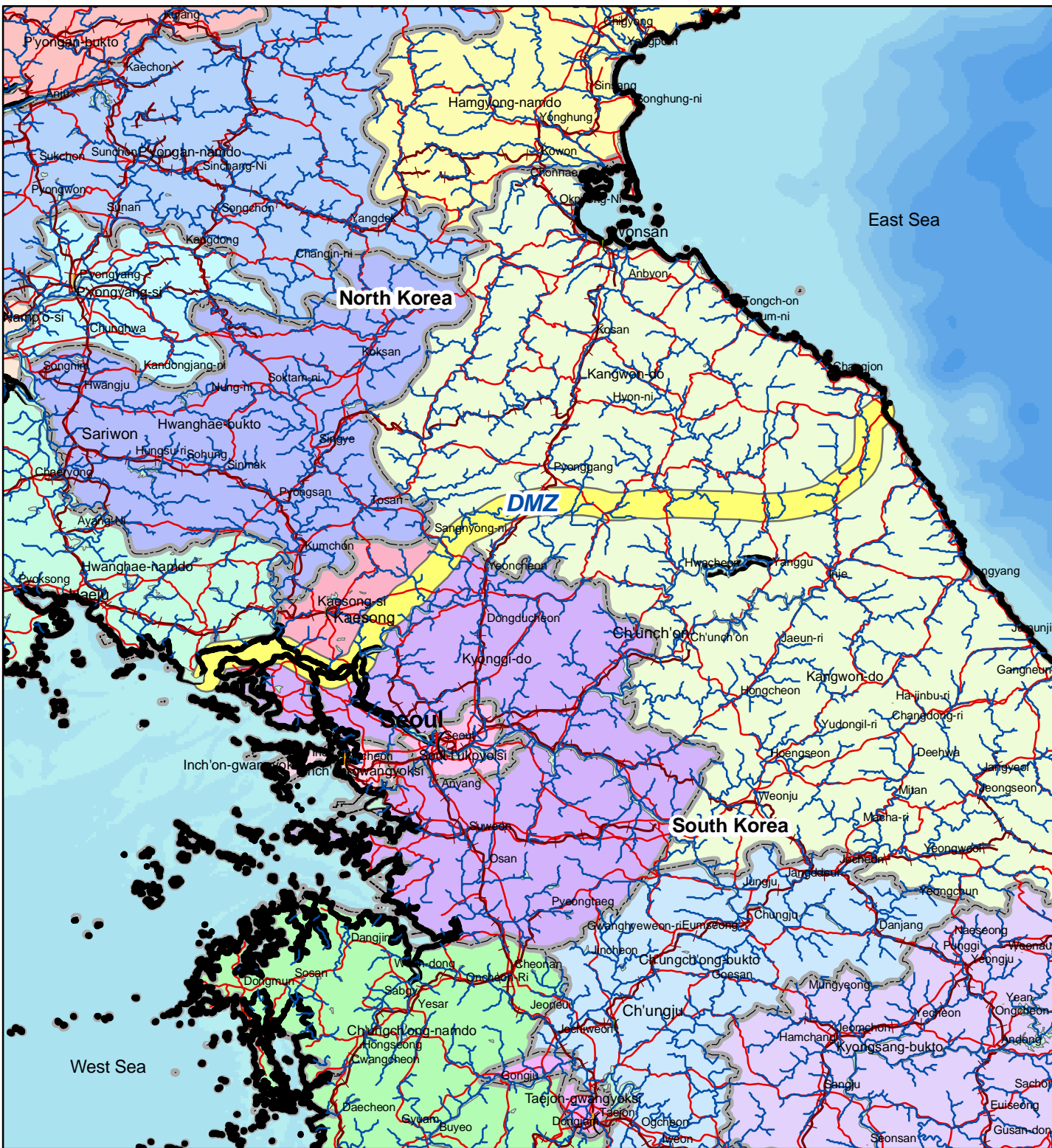
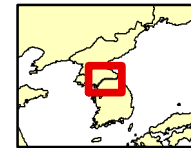



Korean Demilitarized Zone (DMZ) Base Map



- Major Rivers (Hydrosheds)
- Korea_surfacewater
- Shorelines
- Railroads
- Roads
- Demilitarized Zone (DMZ)

0



1: 2,000,000

Data Sources:
 Major Rivers, Elevation, Watersheds (Hydrosheds)
 WWF <http://www.worldwildlife.org/hydrosheds>
 Roads, Rails, Surface Water and Administrative Boundaries
 (Berkeley) <http://biogeo.berkeley.edu/bgm/gdata.php>
 Cities, Populated Places (ESRI)
 High Resolution Shorelines
<http://www.ngdc.noaa.gov/mgg/shorelines/shorelines.html>

The DMZ Forum is an international non-governmental organization, working to protect and preserve the biota and natural systems of the DMZ. Started in 1997 by two Korean-Americans, it has inspired and attracted worldwide support because of the mission to transform the Korean Demilitarized Zone from a symbol of war to a place of peace among humans and between humans and nature.

To find out more or to support the work, contact:

Hall Healy (President) or
 Seung-ho Lee (Treasurer)
 847-373-7770 (phone)
 847-835-1408 (fax)
hallhealy@dmzforum.org
shlee@dmzforum.org

Disclaimer:
 Information contained herein is compiled from a range of existing data providers and is provided for general informational, educational and planning purposes only. The DMZ Forum provides these geographic information systems (GIS) data with no claim as to their completeness, usefulness, or accuracy or content, positional, thematic or otherwise. The providers and its contractors and employees make no warranty, express or implied, and assume no legal liability or responsibility for the ability of users to fulfill their intended purposes in accessing or using GIS data, maps or metadata or for omissions or errors in content regarding such data. As with all GIS data, the data in these products could include technical, spatial and topographical errors. The data provided are presented "as is," without warranty of any kind, including, but not limited to, the implied warranties of merchantability, fitness for a particular purpose, or non-infringement. Your use and browsing of all information and data constitute agreement with these disclaimers and is conducted at your own risk. In providing these data or access to it, the providers can assume no obligation to assist the user in the use of such data or in the development, use, or maintenance of any applications applied to or associated with the data or metadata.